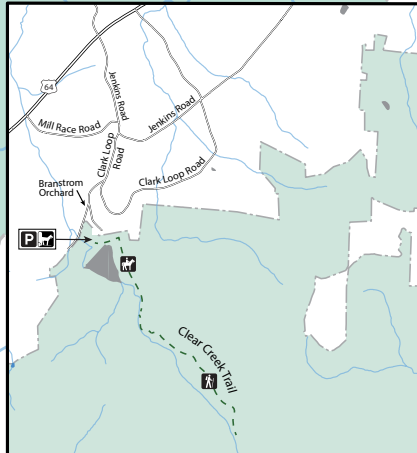
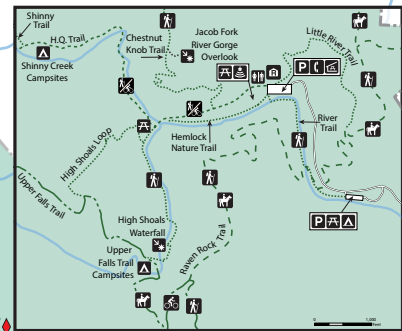
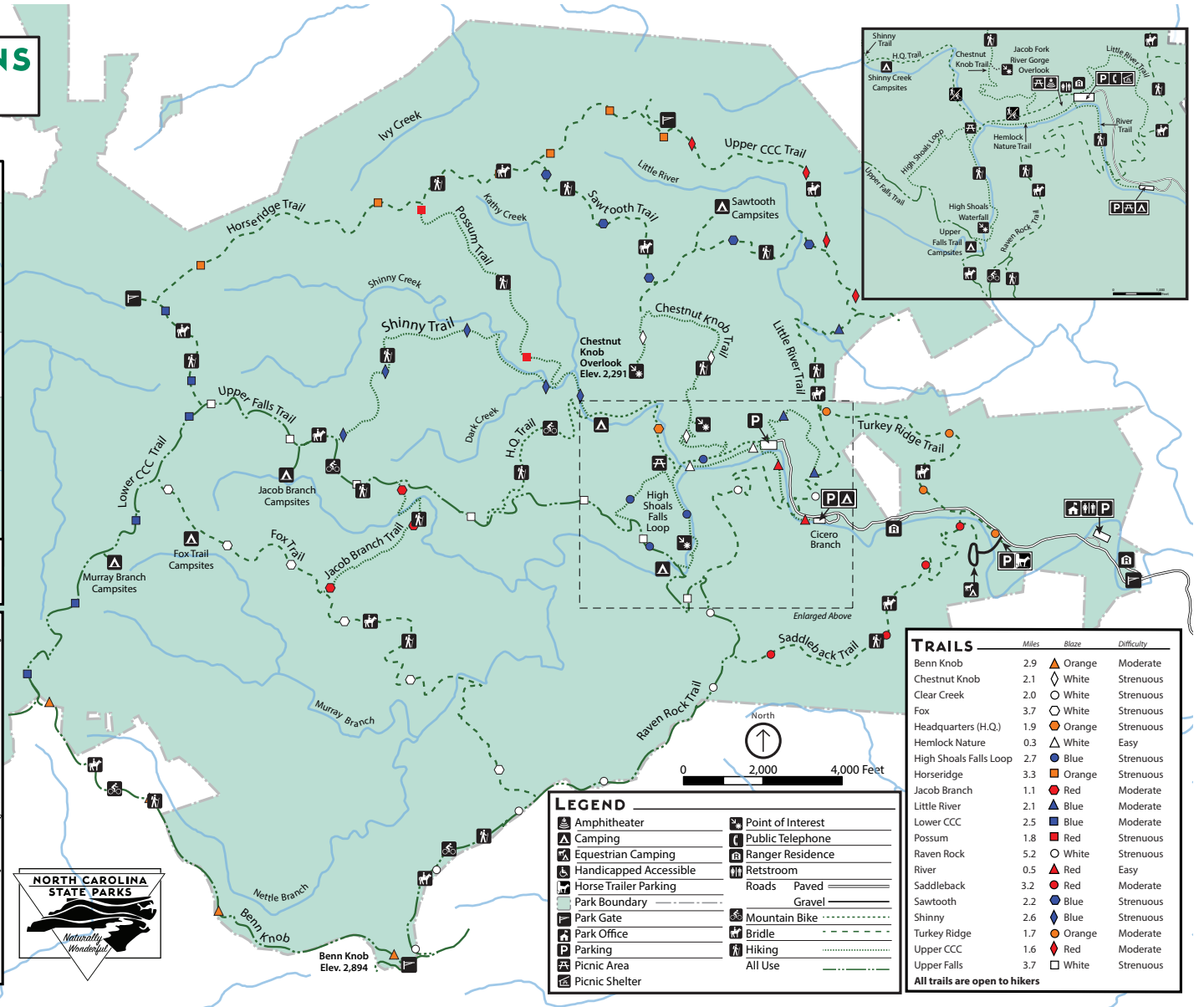
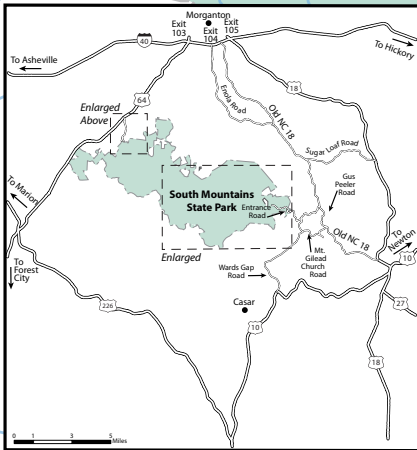


SOUTH MOUNTAINS STATE PARK



CLEAR CREEK ACCESS

GPS: 35.643277, 81.753001
5999 Branstrom Orchard St, Morganton, NC 28655



LEGEND

	Amphitheater		Point of Interest
	Camping		Public Telephone
	Equestrian Camping		Ranger Residence
	Handicapped Accessible		Restroom
	Horse Trailer Parking		Roads Paved
	Park Boundary		Roads Gravel
	Park Gate		Mountain Bike
	Park Office		Bridle
	Picnic Area		Hiking
	Picnic Shelter		All Use

TRAILS

Trail Name	Miles	Blaze	Difficulty
Benn Knob	2.9	Orange Triangle	Moderate
Chestnut Knob	2.1	White Diamond	Strenuous
Clear Creek	2.0	White Circle	Strenuous
Fox	3.7	White Circle	Strenuous
Headquarters (H.Q.)	1.9	Orange Circle	Strenuous
Hemlock Nature	0.3	White Triangle	Easy
High Shoals Falls Loop	2.7	Blue Circle	Strenuous
Horseshoe	3.3	Orange Square	Strenuous
Jacob Branch	1.1	Red Circle	Moderate
Little River	2.1	Blue Triangle	Moderate
Lower CCC	2.5	Blue Square	Moderate
Possum	1.8	Red Square	Strenuous
Raven Rock	5.2	White Circle	Strenuous
River	0.5	Red Triangle	Easy
Saddleback	3.2	Red Circle	Moderate
Sawtooth	2.2	Blue Circle	Strenuous
Shiny	2.6	Blue Diamond	Strenuous
Turkey Ridge	1.7	Orange Circle	Moderate
Upper CCC	1.6	Red Diamond	Moderate
Upper Falls	3.7	White Square	Strenuous

All trails are open to hikers

A larger map is available at the park office.